



24-HOUR PUBLIC WEATHER FORECAST

ISSUED AT : 5:00 AM 03 AUGUST 2014

VALID BEGINNING : 5:00 AM TODAY UNTIL 5:00 AM TOMORROW

SYNOPSIS: AT 4:00 AM TODAY, THE EYE OF TYPHOON "JOSE" WAS LOCATED BASED ON ALL AVAILABLE DATA AT 1,160 KM EAST OF CASIGURAN, AURORA (15.3°N, 134.2°E) WITH MAXIMUM SUSTAINED WINDS OF 175 KPH AND GUSTINESS OF UP TO 210 KPH. IT IS FORECAST TO MOVE WEST NORTHWEST AT 11 KPH.

FORECAST: ZAMBALES AND BATAAN WILL EXPERIENCE MONSOON RAINS WHICH MAY TRIGGER FLASHFLOODS AND LANDSLIDES. METRO MANILA AND THE REST OF LUZON WILL HAVE OCCASIONAL RAINS. VISAYAS AND CARAGA WILL HAVE LIGHT TO MODERATE RAINSHOWERS AND THUNDERSTORMS. THE REST OF MINDANAO WILL BE PARTLY CLOUDY TO CLOUDY WITH ISOLATED RAINSHOWERS OR THUNDERSTORMS.

MODERATE TO STRONG WINDS BLOWING FROM THE SOUTHWEST TO WEST WILL PREVAIL OVER LUZON AND VISAYAS AND COMING FROM THE SOUTH TO SOUTHWEST OVER MINDANAO. THE COASTAL WATERS THROUGHOUT THE ARCHIPELAGO WILL BE MODERATE TO ROUGH.



PAGTAYA: ANG ZAMBALES AT BATAAN AY AY MAKARARANAS NG MGA PAG-ULAN DULOT NG HABAGAT NA MAAARING MAGDULOT NG MGA PAGBAHA AT PAGGUHO NG LUPA. ANG METRO MANILA AT NATITIRANG BAHAGI NG LUZON AY MAGKAKARON NG PAMINSAN-MINSANG MGA PAG-ULAN. ANG KABISAYAAN AT CARAGA AY MAGKAKARON NG MAHINA HANGGANG SA KATAMTAMANG PAG-ULAN AT PAGKIDLAT-PAGKULOG. ANG NALALABING BAHAGI NG MINDANAO AY MAGIGING BAHAGYANG MAULAP HANGGANG SA MAULAP NA MAY PULU-PULONG MGA PAG-ULAN O PAGKIDLAT-PAGKULOG.

KATAMTAMAN HANGGANG SA MALAKAS NA HANGIN MULA SA TIMOG-KANLURAN HANGGANG KANLURAN ANG IIHIP SA LUZON AT KABISAYAAN AT MULA SA TIMOG HANGGANG TIMOG-KANLURAN SA MINDANAO. ANG MGA BAYBAYING DAGAT SA BUONG KAPULUAN AY MAGIGING KATAMTAMAN HANGGANG SA MAALON.

EXTREMES OF TEMPERATURE AND RELATIVE HUMIDITY FOR THE 24-HR PERIOD ENDING AT 8:00 PM YESTERDAY AND RECORDED AT PAGASA WEATHER STATION, SCIENCE GARDEN, DILIMAN, QUEZON CITY:

MAXIMUM TEMPERATURE: 1:50 PM YESTERDAY --- 30.1 °C	MAXIMUM RELATIVE HUMIDITY: 5:00 AM YESTERDAY --- 99 %	
MINIMUM TEMPERATURE: 5:00 AM YESTERDAY --- 22.0 °C	MINIMUM RELATIVE HUMIDITY: 1:50 PM YESTERDAY --- 79 %	
TIDAL PREDICTIONS ALONG MANILA BAY (Courtesy of NAMRIA)	OVER METRO MANILA:	
LOW TIDE TODAY: 8:59 AM 0.53 METER	SUNRISE / SUNSET	MOONRISE / MOONSET & ILLUMINATION
HIGH TIDE TODAY: 2:26 PM 0.73 METER	SUNRISE TODAY: 5:39 AM	MOONRISE TODAY: 11:14 AM
LOW TIDE TODAY: 8:24 PM 0.40 METER	SUNSET TODAY: 6:24 PM	MOONSET TODAY: 11:12 PM
HIGH TIDE TOMORROW: 3:34 AM 0.91 METER		ILLUMINATION TODAY: 40 %

For more information and queries, please call at telephone numbers 927-1335 and 927-2877 or log on to www.pagasa.dost.gov.ph.












































































FORECASTERS: JSG / CRSED / FRC













Republic of the Philippines
Department of Science and Technology
PHILIPPINE ATMOSPHERIC, GEOPHYSICAL AND ASTRONOMICAL SERVICES ADMINISTRATION (PAGASA)
Weather Forecasting Section, Weather Division
WFFC Bldg., Agham Road, Diliman, Quezon City 1100

24-Hour Weather Forecast and Extended Weather Outlook for Selected Cities:

ISSUED AT : 5:00 AM 03 AUGUST 2014
VALID BEGINNING : 5:00 AM TODAY UNTIL 5:00 AM TOMORROW

CITIES	24-Hr Weather, Winds and Sea Condition Forecast <i>from 5AM today until 5AM tomorrow</i>		Extended Weather Outlook <i>Duration: 5AM until 5AM of the following day</i>			
	03 AUGUST		04 AUG	05 AUG	06 AUG	07 AUG
Metro Manila	 22 °C 30 °C	Moderate to Strong: Southwest-West Manila Bay: Moderate to Rough	 22 °C 29 °C	 23 °C 30 °C	 23 °C 29 °C	 23 °C 29 °C
Tuguegarao City	 25 °C 33 °C	Moderate to Strong: Southwest-West	 24 °C 34 °C	 24 °C 32 °C	 23 °C 31 °C	 23 °C 30 °C
Laoag City	 24 °C 30 °C	Moderate to Strong : Southwest-West Coastal Waters: Moderate to Rough	 24 °C 31 °C	 25 °C 33 °C	 25 °C 32 °C	 24 °C 31 °C
Baguio City	 16 °C 21 °C	Moderate to Strong: Southwest	 15 °C 21 °C	 15 °C 20 °C	 14 °C 20 °C	 13 °C 21 °C
SBMA (Olongapo) / Clark Zone (Angeles City)	 24 °C 30 °C	Moderate to Strong: Southwest-West Subic Bay: Moderate to Rough	 24 °C 29 °C	 25 °C 28 °C	 24 °C 29 °C	 24 °C 30 °C
Tagaytay City	 20 °C 28 °C	Moderate to Strong: Southwest	 22 °C 27 °C	 22 °C 26 °C	 22 °C 27 °C	 22 °C 28 °C
Lipa City	 24 °C 30 °C	Moderate to Strong: Southwest	 24 °C 29 °C	 24 °C 30 °C	 24 °C 29 °C	 24 °C 29 °C
Legazpi City	 26 °C 32 °C	Moderate to Strong: Southwest-West Coastal Waters: Moderate to Rough	 25 °C 31 °C	 24 °C 30 °C	 24 °C 30 °C	 23 °C 31 °C
Puerto Princesa City	 25 °C 31 °C	Moderate to Strong: Southwest Coastal Waters: Moderate to Rough	 24 °C 30 °C	 24 °C 29 °C	 24 °C 30 °C	 23 °C 30 °C
Iloilo City / Bacolod City	 24 °C 32 °C	Moderate: Southwest Coastal Waters: Moderate	 25 °C 31 °C	 24 °C 32 °C	 24 °C 32 °C	 25 °C 31 °C
Metro Cebu	 25 °C 32 °C	Moderate: Southwest Coastal Waters: Moderate	 24 °C 33 °C	 25 °C 32 °C	 25 °C 33 °C	 24 °C 32 °C
Tacloban City	 24 °C 32 °C	Moderate: Southwest Coastal Waters: Moderate	 23 °C 33 °C	 24 °C 32 °C	 25 °C 32 °C	 24 °C 33 °C
Cagayan de Oro City	 23 °C 34 °C	Moderate: Southwest Coastal Waters: Moderate	 23 °C 33 °C	 24 °C 34 °C	 23 °C 34 °C	 23 °C 34 °C
Metro Davao	 26 °C 35 °C	Moderate: South-Southwest Coastal Waters: Moderate	 25 °C 34 °C	 25 °C 34 °C	 25 °C 33 °C	 25 °C 34 °C
Zamboanga City	 25 °C 34 °C	Moderate: South-Southwest Coastal Waters: Moderate	 25 °C 34 °C	 24 °C 34 °C	 24 °C 34 °C	 25 °C 33 °C

LEGEND:

	Clear skies		Partly Cloudy to at times Cloudy with Rainshowers and/or Thunderstorms		Occasional Rains		Rains with Gusty Winds
	Partly Cloudy Skies		Cloudy skies with Rainshowers and/or Thunderstorm		Monsoon Rains / Rains		Stormy
	Partly Cloudy to at times Cloudy with Rainshowers		Light Rains				

END OF FORECAST

FORECASTERS: JSG / CRSED / FRC